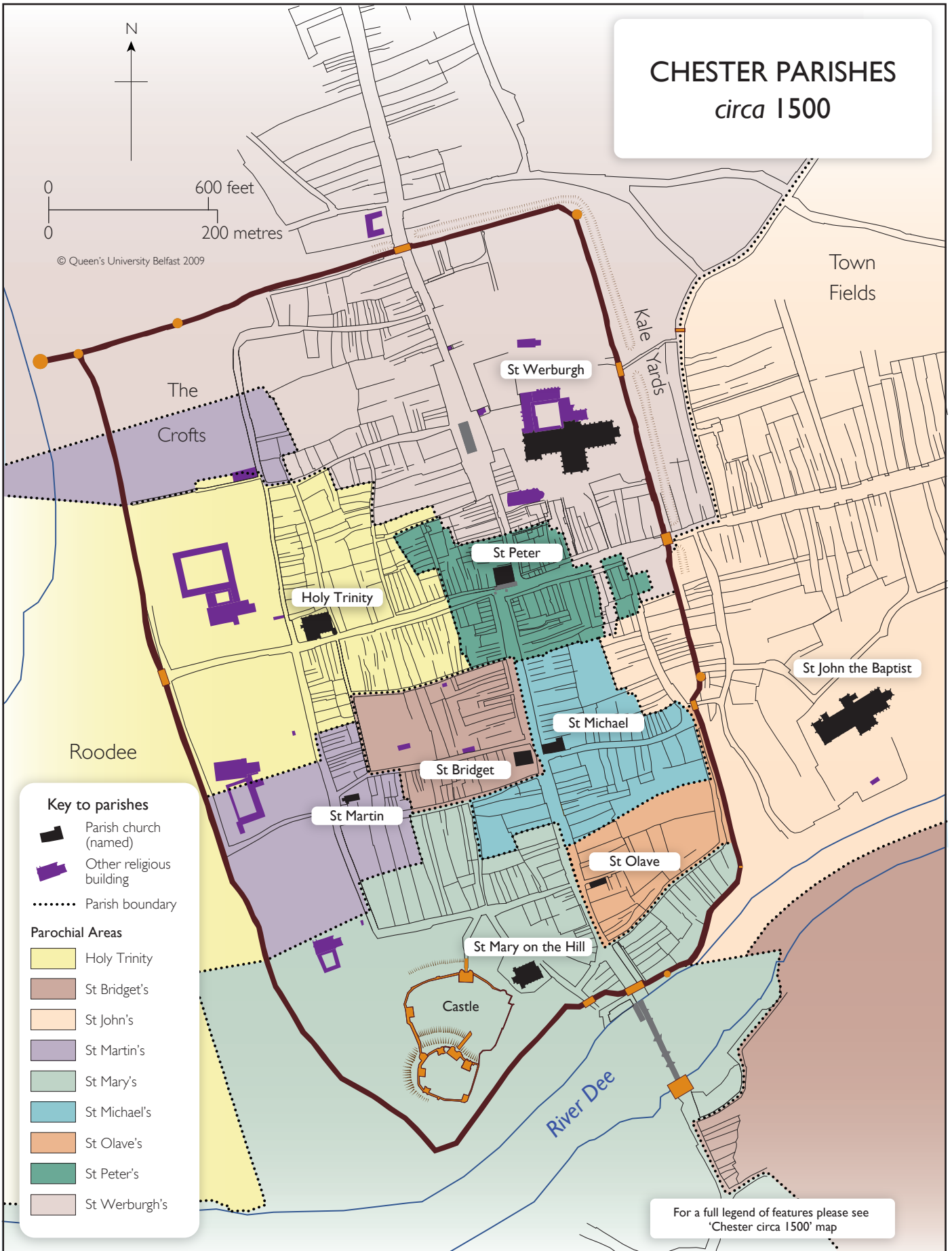


CHESTER PARISHES circa 1500






0 600 feet
0 200 metres










© Queen's University Belfast 2009



Key to parishes

-  Parish church (named)
-  Other religious building
-  Parish boundary

Parochial Areas

-  Holy Trinity
-  St Bridget's
-  St John's
-  St Martin's
-  St Mary's
-  St Michael's
-  St Olave's
-  St Peter's
-  St Werburgh's

For a full legend of features please see 'Chester circa 1500' map